



RECOMMENDED BIKEWAY NETWORK





DOWNTOWN AREA

RECOMMENDED

-  Class I Shared Use Path
-  Class II Buffered Bike Lane
-  Class II Bike Lane
-  Class III Bike Route
-  Class III Shared Lane Marking
-  Class III Bike Boulevard
-  Complete Street Study
-  Shared Use Path Study
-  Corridor Conceptual Plan

EXISTING

-  Class I Shared Use Path
-  Class II Bike Lane
-  Class III Bike Route

-  School
-  BART Station
-  BART Track
-  Downtown

**Figure 5-6:
Recommended Bikeway Network -
Downtown**

0 0.1 0.2 MILES

